2020 Variance - Senate Districts

Dist. 17
Scott Flippo
-1,460 (-1.7%)

Dist. 20
Blake Johnson
3,671 (4.3%)

Dist. 19
James Sturch
-1,009 (-1.2%)

See Northwest Arkansas Inset

Dist. 5
Bob Ballinger
-3,678 (-4.3%)

Dist. 18
Missy Thomas Irvin
-6,272 (-7.3%)

Dist. 21
Dan Sullivan
10,537 (12.2%)

Dist. 22
Dave Wallace
-13,208 (-15.4%)

Dist. 16
Breanne Davis
-1,438 (-1.7%)

Sebastian
See Fort Smith Inset

Dist. 6
Gary Stubblefield
-6,396 (-7.4%)

Dist. 23
Ronald Caldwell
-12,014 (-14%)

Dist. 15
Mark Johnson
4 (0%)

Dist. 35
Jason Rapert
3,270 (3.8%)

Dist. 29
Ricky Hill
4,313 (5%)

Dist. 24
Keith Ingram
-9,429 (-11%)

Dist. 9
Terry Rice
-2,171 (-2.5%)

Dist. 28
Jonathan Dismang
-4,135 (-4.8%)

Dist. 14
Bill Sample
1,418 (1.6%)

See Central Arkansas Inset

Dist. 13
Alan Clark
503 (0.6%)

Dist. 10
Larry R. Teague
-10,148 (-11.8%)

Dist. 25
Stephanie Flowers
-16,730 (-19.4%)

Dist. 12
Charles Beckham
-9,616 (-11.2%)

Dist. 11
Jimmy Hickey Jr.
-7,873 (-9.1%)

Dist. 27
Trent Garner
-10,474 (-12.2%)

Dist. 26
Ben Gilmore
-11,410 (-13.3%)

Populated Places

Highways

- Interstate
- Other Freeways and Expressways
- Other Principal Arterials
- Minor Arterial
- County Boundaries

2020 Population - Senate

Total Population Target = 86,044

- <77,440 (>10% Below Target)
- 77,441 - 81,742 (>5% Below Target)
- 81,743 - 85,184 (>1% Below Target)
- 85,185 - 86,904 (within 1% of Target)
- 86,905 - 90,346 (>1% Above Target)
- 90,347 - 94,648 (>5% Above Target)
- >94,649 (>10% Above Target)

Variance derived from the U.S. Census Bureau, 2020 Decennial Census.

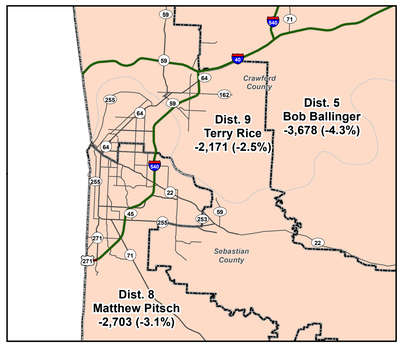

Fort Smith Area

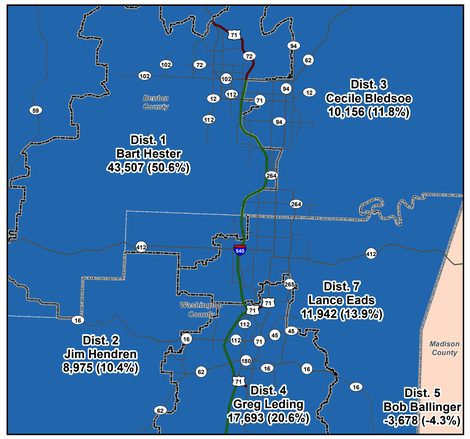

Northwest Arkansas Area

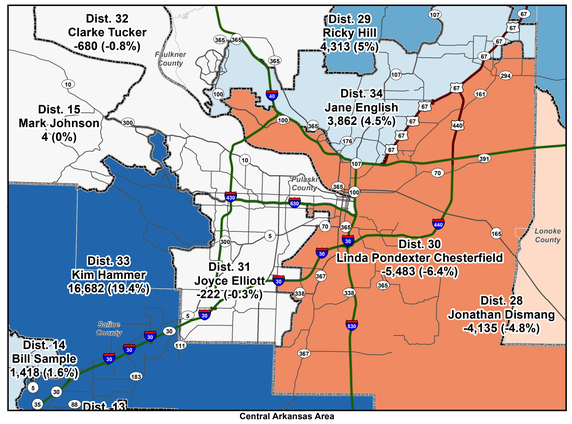

Central Arkansas Area

GEOGRAPHIC INFORMATION SYSTEMS

Date: 8/17/2021
Prepared by: JBA
G:\GIS\Projects\Redistricting\2021\Data\2020_Census_Mapsl
https://gis.arkansas.gov/